







## Conceptual Design - Proposed Wetland Conditions

Wapato Valley  
Mitigation and Conservation Bank

-  **Wetland Re-establishment, Total: 29.70 Acres**
  - Upland levee adjacent to Rating Unit 1b: 0.69 Acres
  - Upland pasture within and adjacent to Rating Units 2a, 2b, 2c: 28.16 Acres
  - Upland levee adjacent to Rating Unit 2c: 0.85 Acres
-  **Wetland Rehabilitation, Total: 303.64 Acres**
  - Rating Unit 1a: 19.48 Acres
  - Rating Unit 1b: 28.30 Acres
  - Rating Unit 2a and 2b: 49.39 Acres
  - Rating Unit 2c: 206.47 Acres
-  **Wetland Enhancement, Total: 228.11 Acres**
  - Rating Unit 1a: 119.62 Acres
  - Rating Unit 1b: 104.60 Acres
  - Rating Unit 1c: 3.89 Acres
-  **Wetland Enhancement and Preservation, Total: 57.36 Acres**
  - Rating Unit 3: 7.30 Acres
  - Rating Unit 4: 50.06 Acres
- Non-Wetland**
  -  Proposed Bank Location Approx. 876 Acres
  -  River Mile Marker

Note: Buffers to be established in coordination with IRT.

0 1,000 2,000



Feet

0 250 500



Meters



PLAS NEWYDD FARM  
EST. 1941  
CONSERVATION PROGRAM