













# Conceptual Design - Proposed Wildlife Habitat Conditions

## Wapato Valley Mitigation and Conservation Bank

-  Proposed Bank Location  
Approx. 876 Acres
-  River Mile Marker
-  Access Roads
-  Dike or Levee
-  Open Water/Marsh/Side-Channel  
(24.56 Acres)
-  Mosaic of Open Water/Marsh/Wet  
Meadow (187.14 Acres)
-  Wet Meadow and Native Grassland  
(41.51 Acres)
-  Early Seral Stage Floodplain Habitat  
for Streaked Horned Lark -  
(61.38 Acres)
-  Mosaic of Native Grassland/Wet  
Meadow/Herbaceous Wetlands  
(173.02 Acres)
-  Floodplain Forest (241.24 Acres)
-  Herbaceous Wetlands (10.76 Acres)
-  Upland Forest - Oak Woodland  
(136.64 Acres)

Note: Vegetation enhancements, restoration of native vegetation communities, and removal of non-native cover will take place on the entire site.



**PLAS NEWYDD FARM**  
EST. 1941  
CONSERVATION PROGRAM

Photo: GeoTerra, 8/16/2015  
River Stage: ~7.25' NAVD 88  
Data Source: Clark Co. DNR, PN LLC

Design - Illustration in Image-  
River Stage: ~10.0' NAVD 88

Date: 10/21/2015