

















Current Land Use and Management Actions

Wapato Valley Mitigation and Conservation Bank

-  Proposed Bank Location (Approx. 876 Acres)
-  River Mile Marker
-  Duck Hunting
-  Cattle Grazing
-  Off-Channel Watering System
-  NRCS Oregon White Oak Habitat Enhancements
-  Active Pasture / Fenced
-  Managed For Forestry
-  Federal Navigation
-  Cowlitz County - Woodland Consolidated Diking Improvement District No. 2
-  Ditches
-  Gates
-  Access Roads
-  Dike or Levee
-  Olympic Pipeline
-  BNSF Railway



PLAS NEWYDD FARM
EST. 1941
CONSERVATION PROGRAM